




Legend

-  Boat Ramp
-  Campground
-  Scenic Viewpoint
-  Visitor Center
-  Swimming Beach
-  Reserve Lands
-  Reserve Boundary
-  Reserve Trails
-  Main Paved Roads
-  Unimproved Road
-  Town Boundary Line

Quashnet River Trail



The Quashnet River loop (2.8 miles) surrounds successfully restored fish run habitat. Additional "Red" and "White" trails highlight the mixed pitch pine forest.

QUASHNET RIVER PROPERTY

RESERVE HEADQUARTERS



Learn about and partake in educational programs, community outreach, and research projects at the Visitor Center at the Reserve Headquarters.

Abigail Brook Trail



Walk through scrub oak and pitch pine forest (1.3 mile loop), adjacent to the Jehu Conservation Lands. Perfect for birding year-round.

Washburn Island Trail



The 1.3 mile Washburn Island Trail meanders through reclaimed pitch pine forest but remnants of the old military base are still visible if you look close.

ABIGAIL BROOK PROPERTY


SOUTH CAPE BEACH STATE PARK

Great Flat Pond Trail



Enjoy salt marshes and wooded swamps from boardwalks and platform overlooks (loop = 0.9 mi).

Dead Neck Trail



Peruse beach plums and rugosa rose along a 1.1 mile hike down beachbarrier dunes. Take in views of bordering salt marshes and Vineyard Sound.



0 0.5 1 Miles